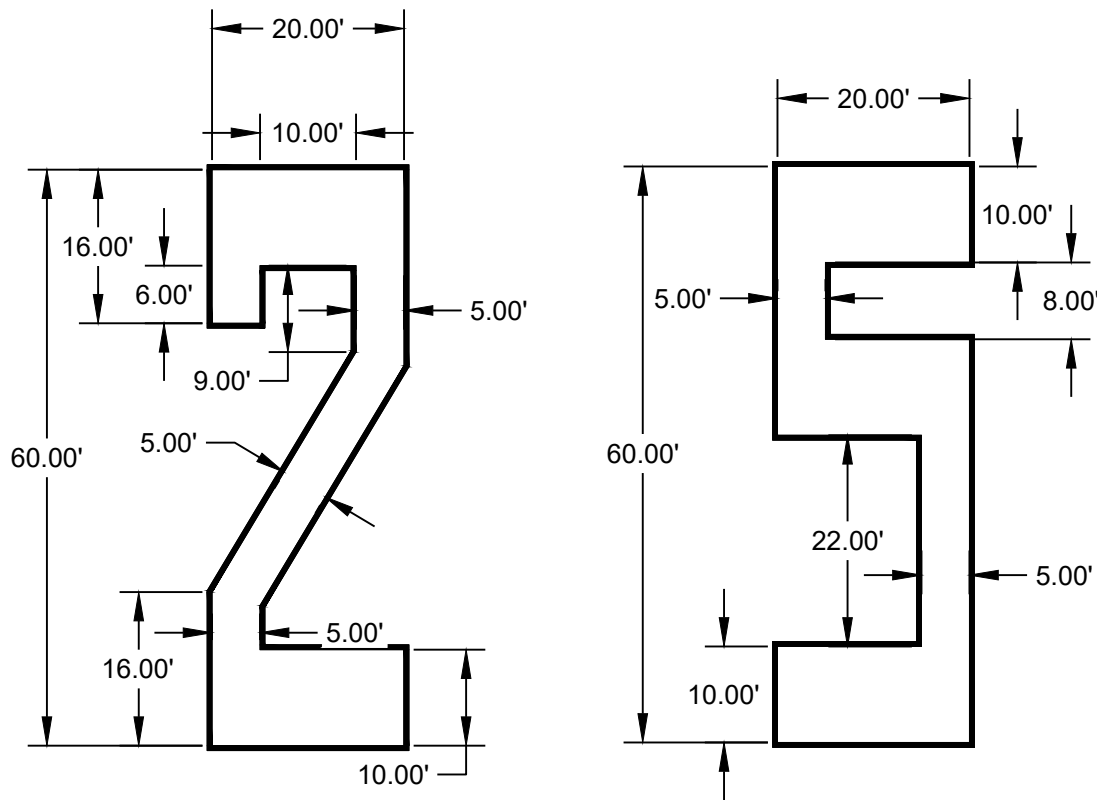


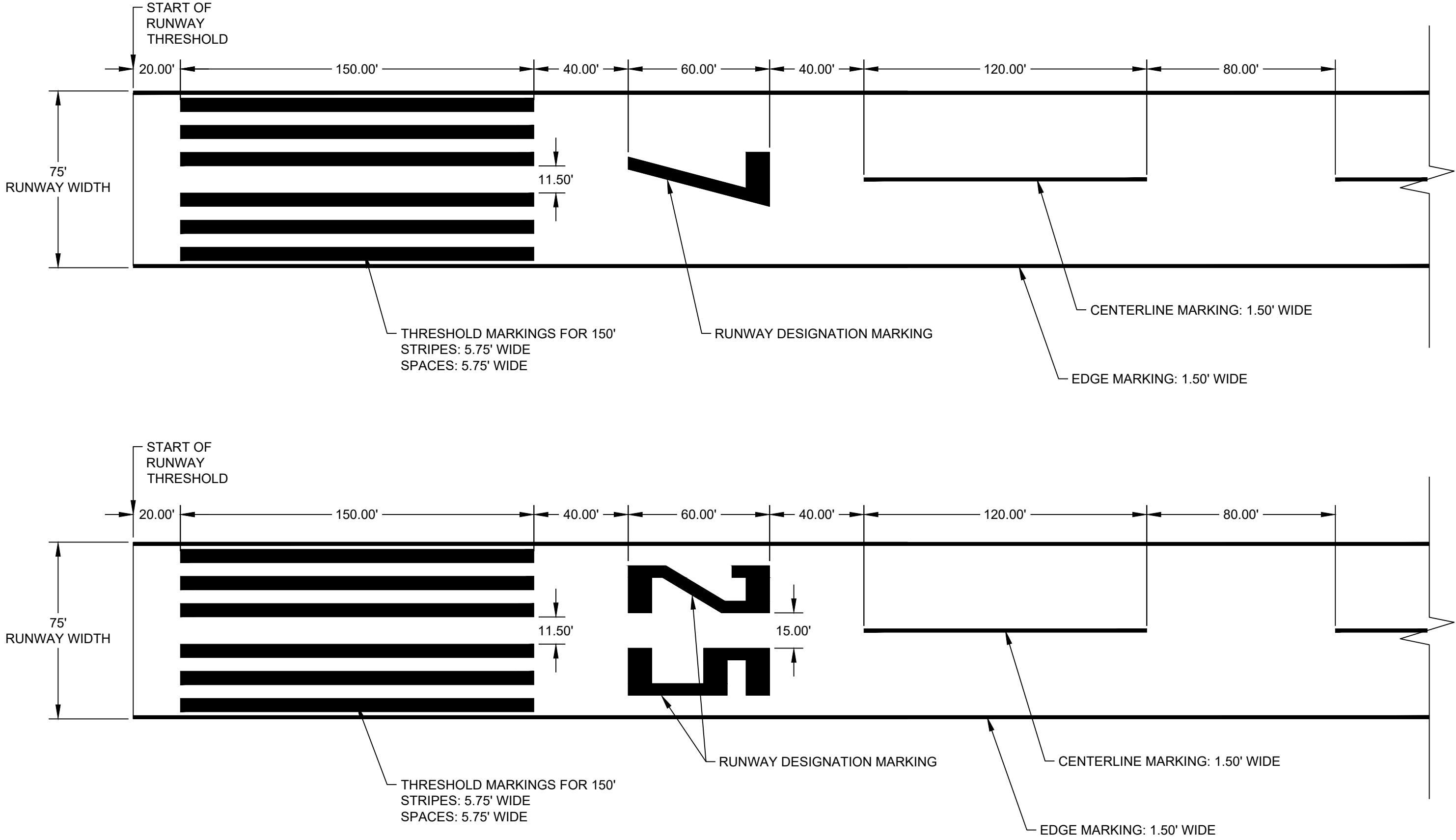
FILE NAME: OBX-HSE-PM5.01-PM5.02.DWG  
PLOT DATE:

1 BILLY MITCHELL AIRPORT RUNWAY DESIGNATION MARKINGS  
PM5.01  
SCALE: NTS

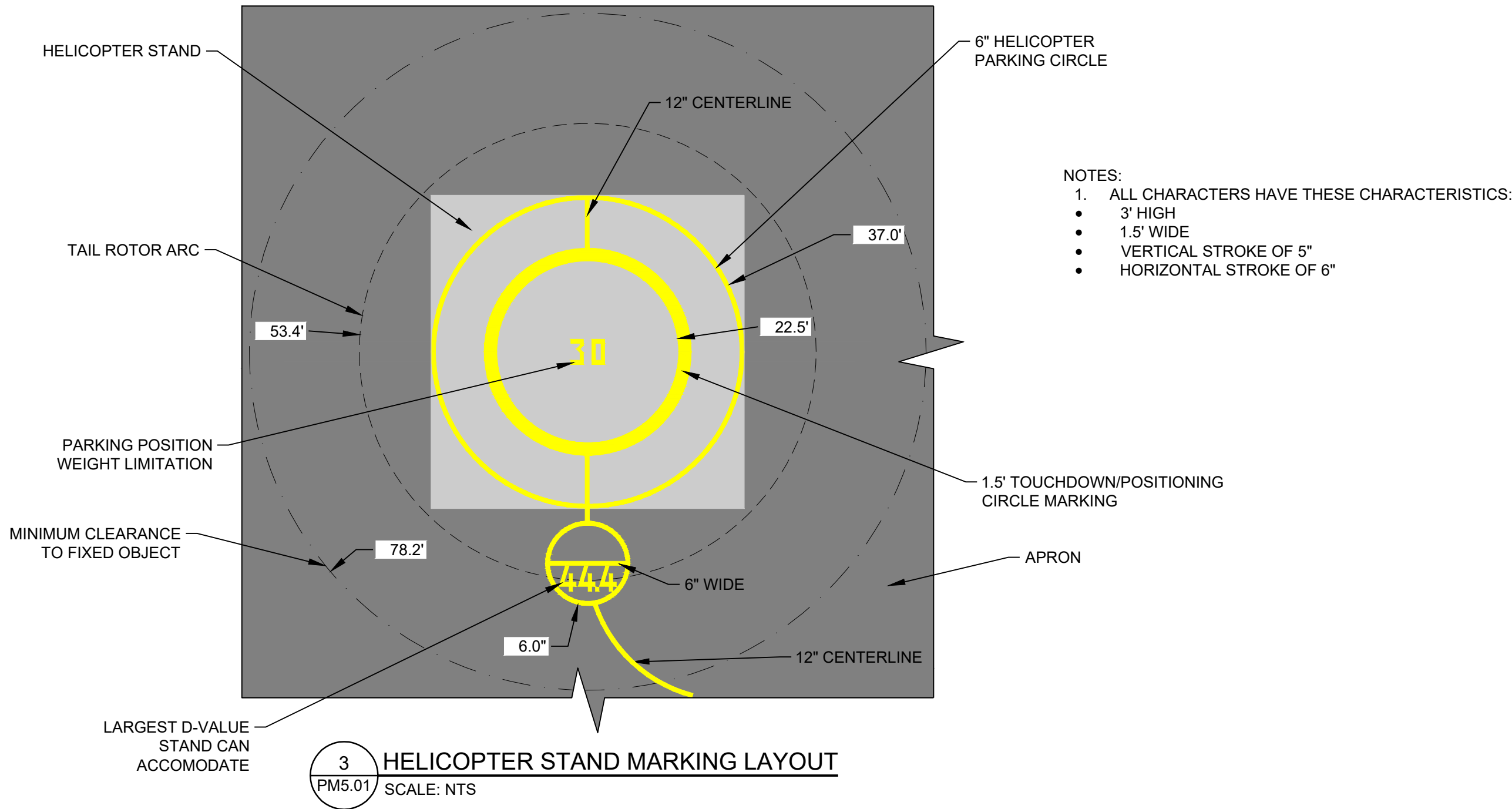
- NOTES FOR RUNWAY MARKINGS:
- DIMENSIONS ARE EXPRESSED IN FEET.
  - ALL CHARACTERS HAVE THESE CHARACTERISTICS (UNLESS OTHERWISE SPECIFIED):
    - 60' HIGH
    - 20' WIDE
    - VERTICAL STROKE OF 5'
    - HORIZONTAL STROKE OF 10'
    - DIAGONAL STROKE OF 5'
  - ALL NUMERALS EXCEPT THE NUMBER ELEVEN AS SHOWN ARE HORIZONTALLY SPACED 15' APART.
  - SINGLE DIGITS MUST NOT BE PRECEDED BY A ZERO.
  - SINGLE DESIGNATIONS ARE CENTERED ON THE RUNWAY PAVEMENT CENTERLINE. FOR DOUBLE DESIGNATIONS, THE CENTER OF THE OUTER EDGES OF THE TWO NUMERALS IS CENTERED ON THE RUNWAY PAVEMENT CENTERLINE.
  - NUMERALS TO BE BORDERED WITH 6" OF BLACK HIGHLIGHT.



NUMERAL "2" NUMERAL "5" NUMERAL "7"



2 RUNWAY MARKING LAYOUT  
PM5.01  
SCALE: NTS



3 HELICOPTER STAND MARKING LAYOUT  
PM5.01  
SCALE: NTS

BY OTHERS - NOT IN CONTRACT

WSP USA INC.  
NORTH CAROLINA  
LICENSE NO. F-0165

1001 MOREHEAD SQUARE DRIVE  
SUITE 610  
CHARLOTTE, NC 28203  
T 704-342-5401 | www.wsp.com

NO.	DESCRIPTION	DATE

BILLY MITCHELL AIRPORT (HSE)

PAVEMENT REHABILITATION PROJECT  
NCDOT PROJECT NO. 36244.74.1.1

53262 BILLY MITCHELL ROAD  
FRISCO, NC 27936

ISSUED FOR BID

SHEET TITLE

PAVEMENT MARKING DETAILS  
SHEET 1 OF 2

DATE

SEPTEMBER 16, 2024

SCALE

NTS

DRAWN BY

SSD

CHECKED BY

RDB

APPROVED BY

RDB

WSP PROJECT NUMBER

188695-05

SHEET NUMBER

PM5.01

SHEET 25 OF 26

SCALE (S) AS NOTED ON THIS SHEET ARE BASED ON A FULL SIZE 22 X 34 SHEET.